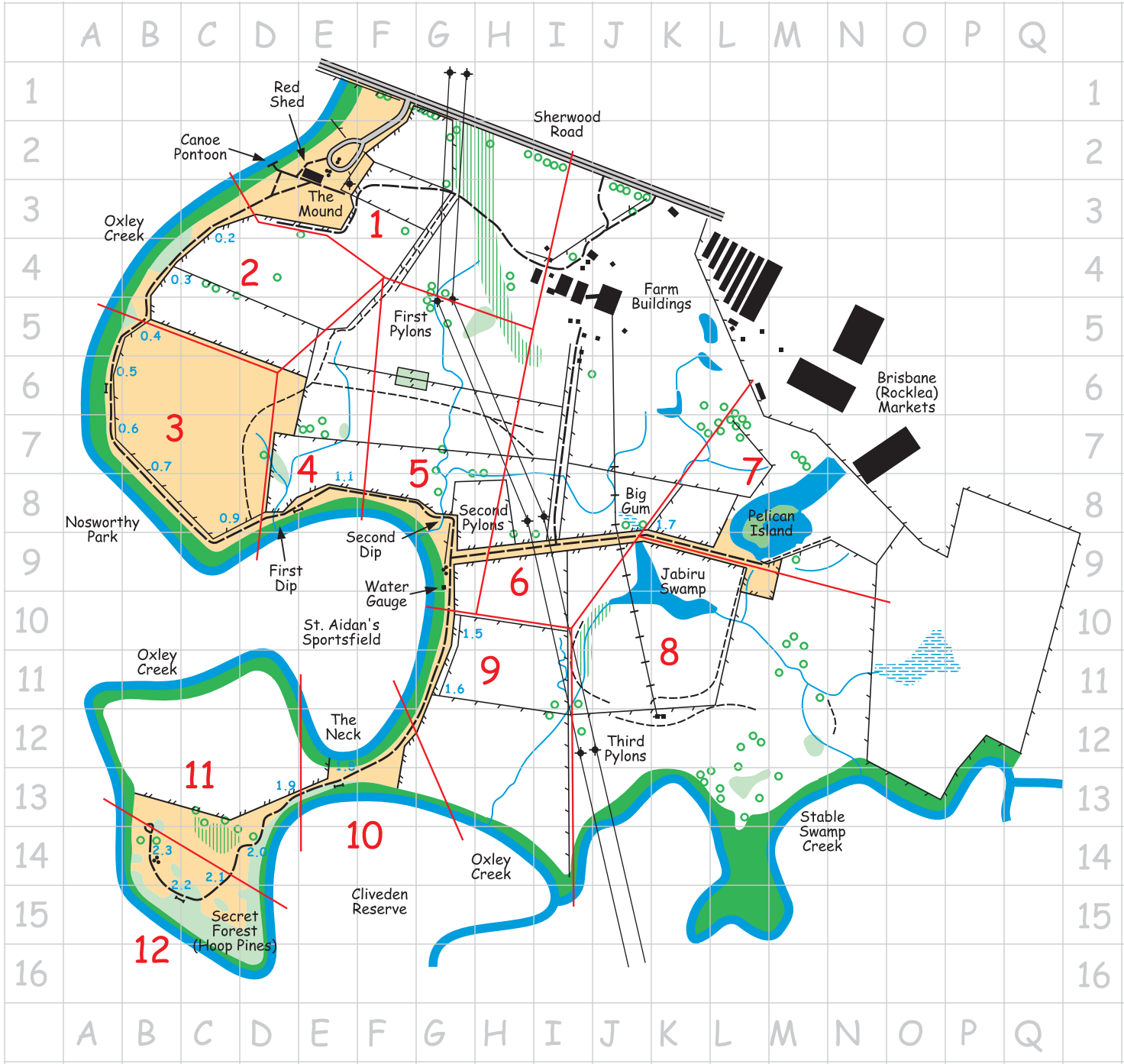
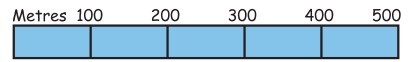


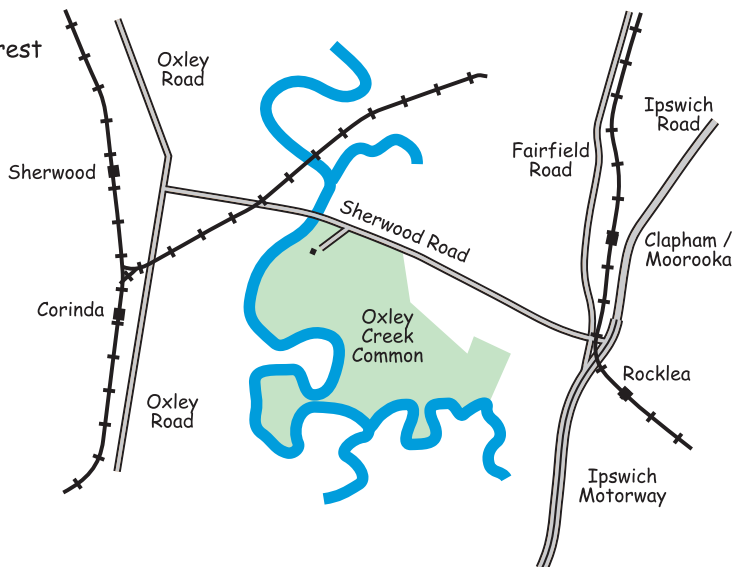
Oxley Creek Common

Birdwatchers' map Scale 1:10,000

UBD p179 20B Rocklea, Brisbane, Queensland 4106 Australia



- Public area
- Mangroves / dense forest
- Open Forest
- Lake
- Marshland
- Open scrub
- Fences
- Public, other footpath
- Building
- Tree, bench
- Pylon line
- Power line
- Survey areas
- 1.2 Kilometre markings



This map was created by Mark Roberts for Birds Queensland www.birdsqueensland.org.au August 2005 - January 2007 using base material from Google Earth, www.oxleycreekcommon.com.au David Niland, and some fieldwork. Its status is "good draft" and its accuracy is reasonable; please advise any updates or corrections.